

### DRIVING DIRECTIONS

From Mumbai-Pune Expressway reach VPS High School (Starting Destination) by passing the Lonavla exit and keep left at the fork and merge onto NH4 (old Mumbai-Pune highway) go on for three kilometers, you will pass Lonavla Petrol Pump on your right hand side and turn left at Sunrise Chikki. VPS High School will be on your left.

From VPS High School reach McDonalds which is a 100 meters away, continue on the same road for another 200 meters and take the first right and after 800 meters turn left onto Jalvaayu Marg.

At 6.3 Kilometers from the starting point you will arrive at the INS Shivaji Gate. Now follow the Aamby Valley signs for another 14.5 Kilometers.

You will cross the Lion Point on the way, keep heading towards Aamby Valley on the same road.

At 15 Kilometers from the starting point you will find Cloud 9 Hills Resort, keep heading towards Aamby Valley.

At 19 Kilometers from the starting point pass Korakad (Peth Sahapur)

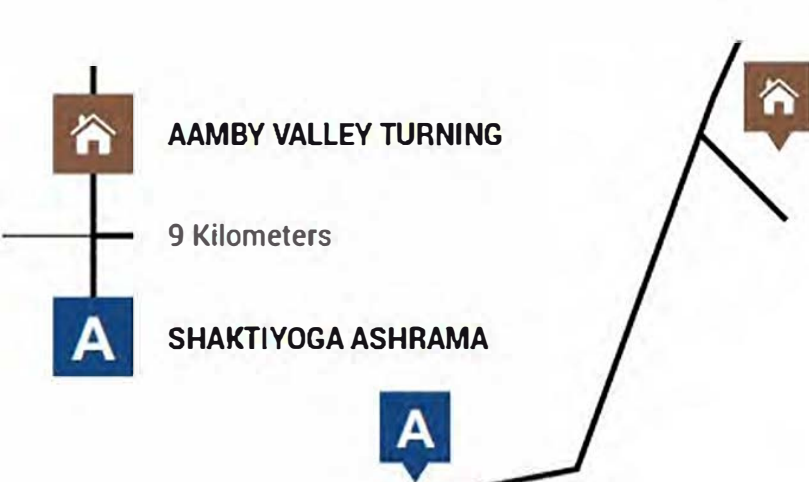
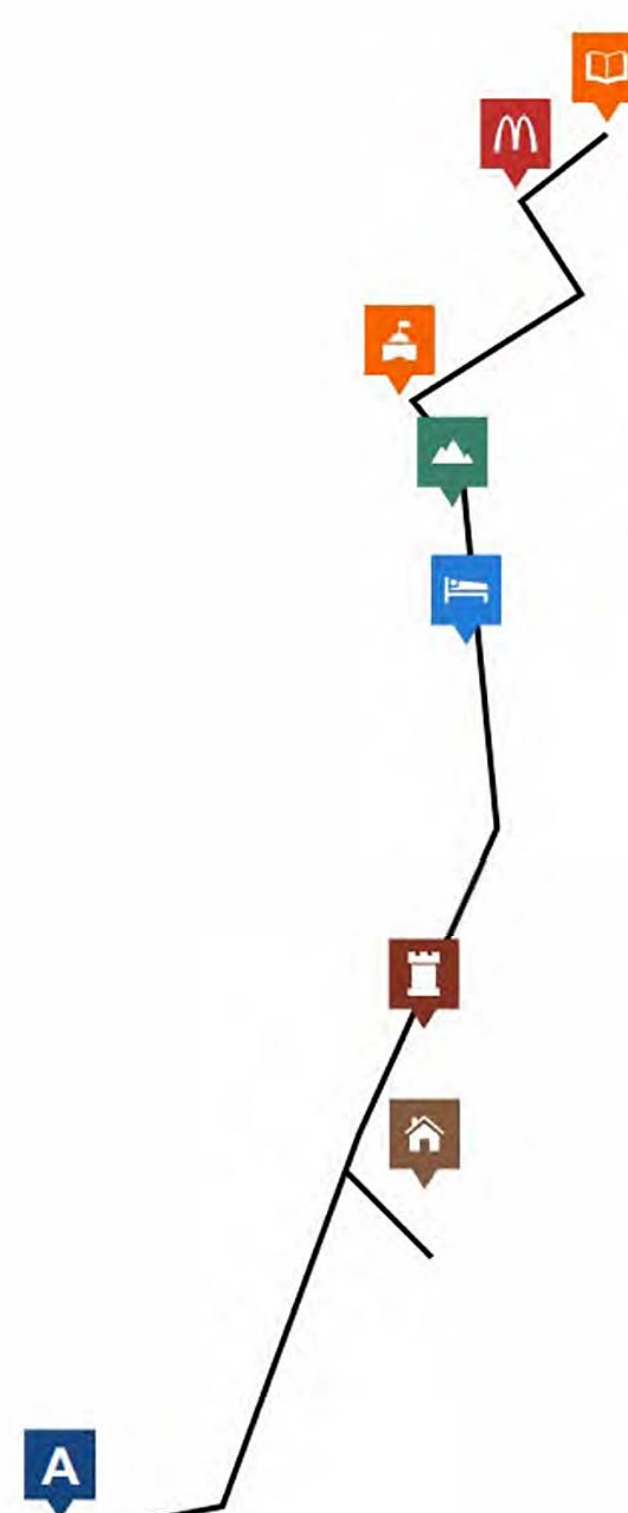
After 21 Kilometers from starting point you will reach the Aamby Valley Crossing, take a right & you will see a signboard that directs you towards Saltar which is 6 kilometers from that point, continue towards Saltar. Keep left at the Y Junction that comes after 4 kilometers from Aamby Valley, after reaching Saltar continue keeping left, at the next Y Junction keep straight (do not follow the good road). Continue down the winding road.

At 29.5 KM from start- turn Right at Tel Baila Phata Sign, drive about 1.3 Kilometers and turn left onto a small road that goes down into the valley and drive for 250 meters. You will then see the Board to enter the Ashram.

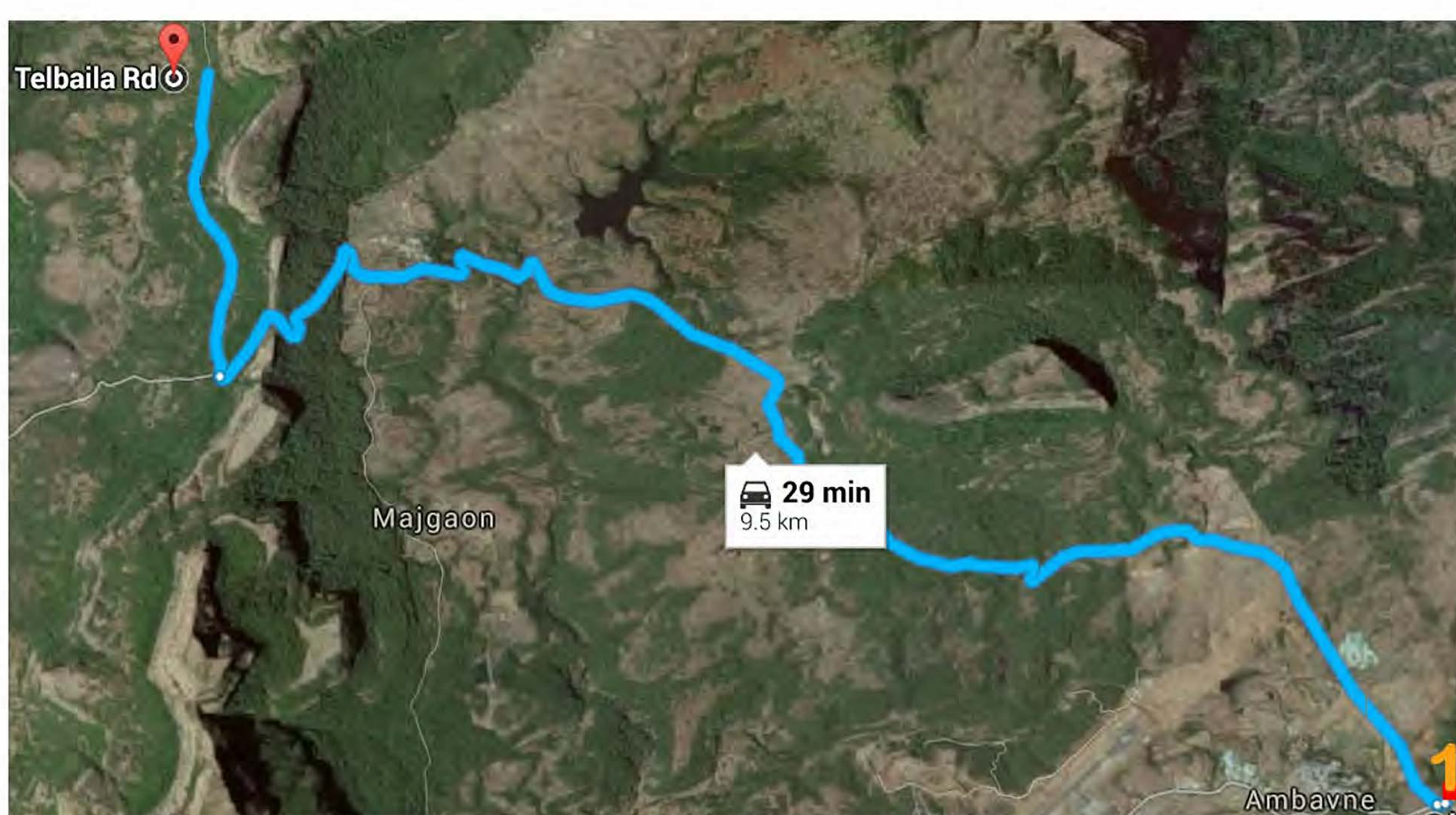
### LANDMARKS

-  VPS HIGH SCHOOL
- 100 Meters
-  Mc DONALDS
- 6.2 Kilometers
-  INS SHIVAJI GATE
- 4.5 Kilometers
-  LION POINT
- 4.2 Kilometers
-  CLOUD 9 HILLS RESORT
- 4 Kilometers
-  KORKAD
- 2 Kilometers
-  AAMBY VALLEY TURNING
- 9 Kilometers
-  SHAKTIYOGA ASHRAMA

### ROADMAP TO ASHRAM



Detailed roadmap from Aamby Valley to Shakti Yogashrama follow the yellow arrows on images



On the way to Aamby Valley you get this junction take a **RIGHT**  
a few 100 mtrs after the right turn, to your left you see this board



Jungle Park Valley.com  
Eco tourism Adventours

In about 2 Kms after the Aamby valley right turn , to your right you will see Canary farms signage , follow the road.

In about 2.8 Kms more you will see this bunglow to your left


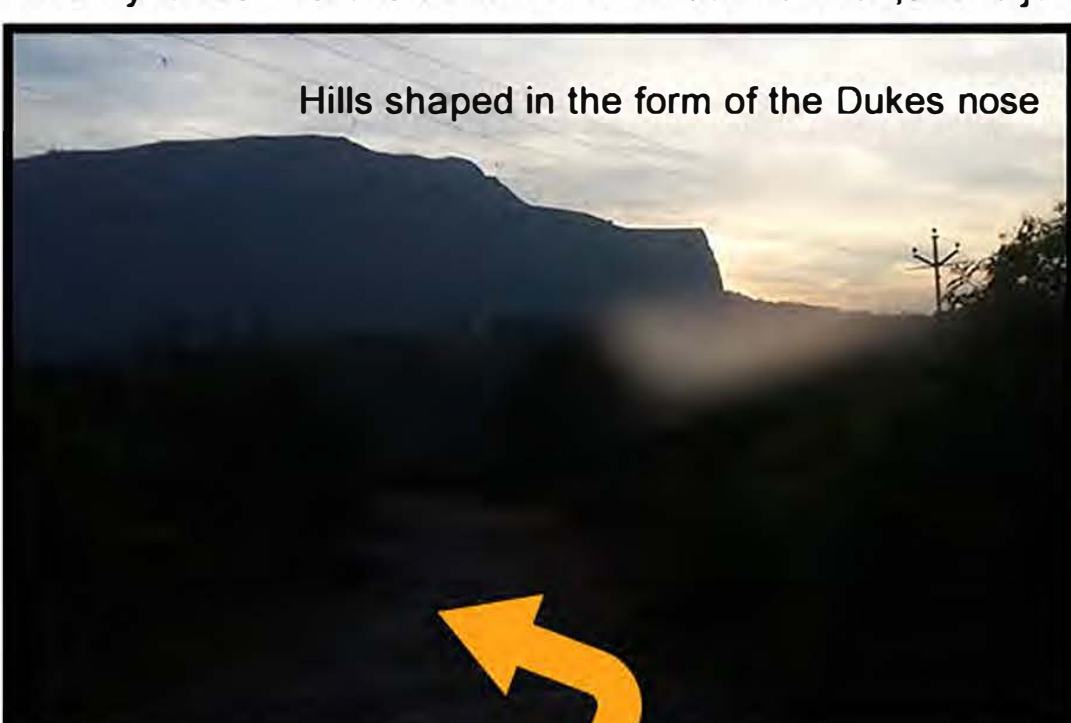


& few meters away this board telling you, your in a village called Majgaon



Keep following the road & dont worry if the road narrows down, keep following through,, just make sure you are on the tar road

Now you reach a beautiful view of the duke's nose,at this juncture take a left just after the left turn you will see this small bridge and the little brown shed to your left,



Now you reach a junction at Saltar take this left, you will at this junction also see the saltar bus stop to your right as a landmark.

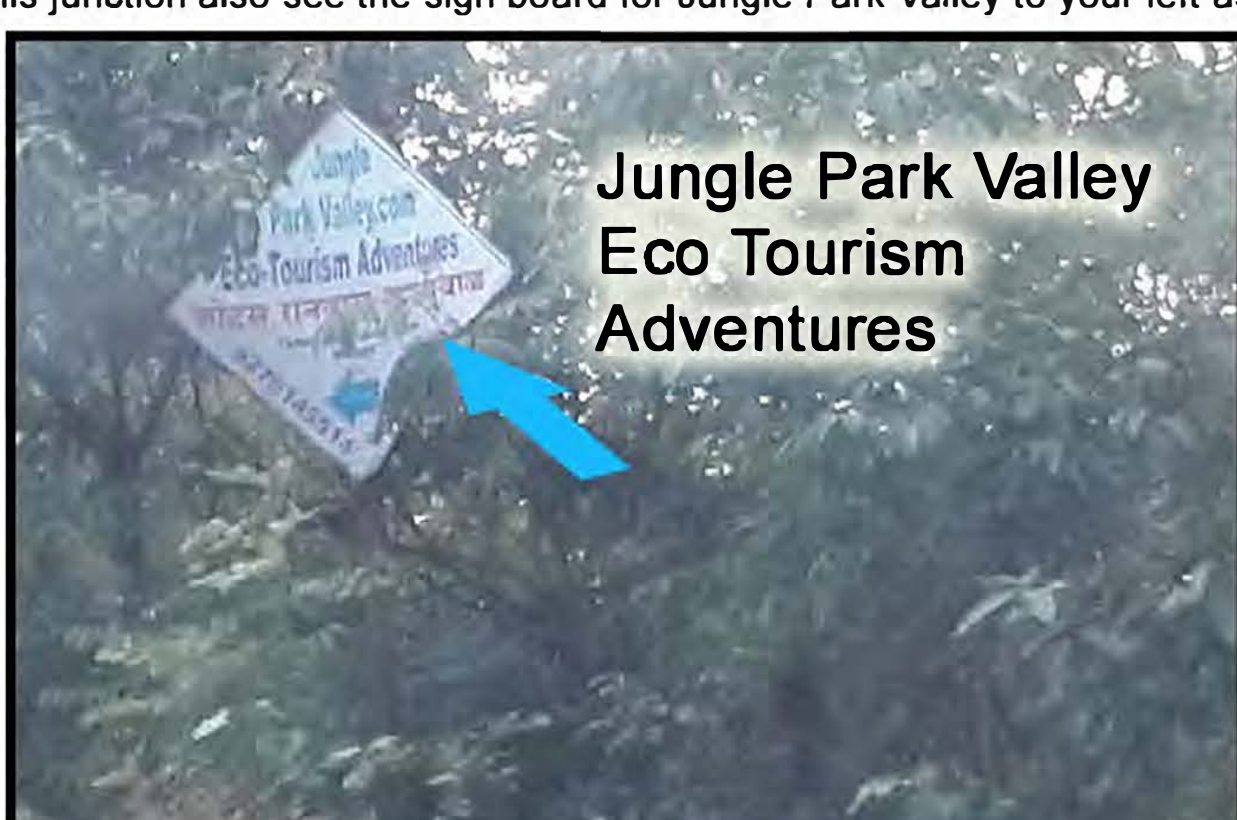


Keep following the tar road. The Ashram is now just 3Kms away from here.

at this spot you take a right follow the road you will come across this temple on your right & a little ahead this white shed house on your right, by this you know your on the right route



Now you reach a junction at Bhambarda take this right., you will at this junction also see the sign board for Jungle Park Valley to your left as a landmark.



Keep following the road. The Ashram is now just 1Kms away from here.

While following the road spot this rock on your left after this you slow down and at a Mango tree on your left you need to take the left its almost like a U turn.



Keep following the narrow mud road. The Ashram is now just 100 mts away from here.